


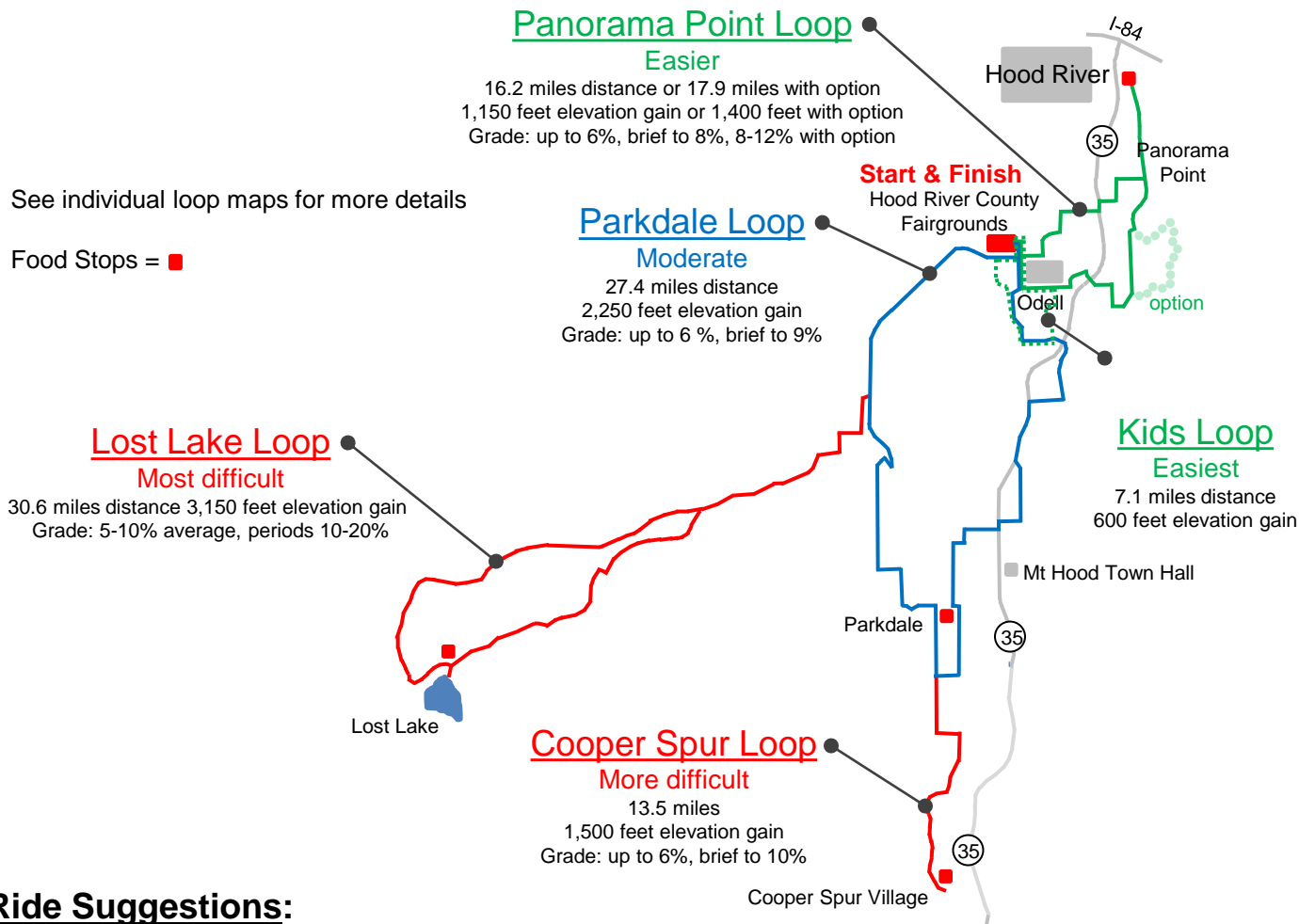
Hood River Valley Harvest Ride Overview



- Five supported loop rides
- Variety of rides from easy to challenging
- Combine as you wish for your enjoyment
- Buy fresh fruit and goods along the way and we'll deliver them to the Fairgrounds for you
- Plenty of food and ride support

See individual loop maps for more details

Food Stops = ■



Ride Suggestions:

- 1) **Kids Loop** - Start out the youngsters easy, enjoying the optional alpaca farm along the way, about 7 miles.
- 2) **Panorama Point Loop** - A fun and scenic family ride with wineries and fruit stands, about 16 miles.
- 3) **Parkdale Loop** - A moderate ride with great views and many fresh fruit opportunities, about 27 miles.
- 4) **Panorama Point & Parkdale Loops** - A perfect and rewarding combination with spectacular views, numerous wineries and fruit stands, about 44 miles. Consider returning to the fairgrounds for a lunch break between loop rides.
- 5) **Cooper Spur or Lost Lake Loops** – Add either to the #4 ride (above) for a 75 or 58 mile rides with serene countryside vistas in the Mt. Hood National Forest.
- 6) **Century Almost** - Riders seeking a challenge can combine all loops for 96.5 miles and 8900 vertical feet of climbing. Suggested order: Kids Loop > Parkdale > Lost Lake > Parkdale > Cooper Spur > Parkdale > Panorama with Wells option.
- 7) **Combine** - Ride any of these loops in your own way to create a personalized custom ride, all with full support!



Hood River Harvest Ride: Panorama Point Loop (green)

Distance: 16.2 miles

Net elevation gain: 1,150 feet

(17.9 miles, 1,400 feet with Wells Drive option)

An easy and comfortable ride amongst some of the most gorgeous fruit orchards in the Hood River Valley, with many points of interest noted in blue. Don't miss the spectacular views of the lower valley and Mt. Hood from Panorama Point. The Wells Drive option offers yet another wonderful view in exchange for an additional mile and a half of riding... very worthwhile.

Free Pick Up. Purchases that you make will be picked up approximately 12:30 PM and taken to the fairgrounds by 2 PM for you.



Fairgrounds

Start/Finish

The Gorge White House and Viento Winery

Mt Hood Winery
The Fruit Company



R Rest Stop: food, drink, support

Turn around

Panorama Point



Wells Drive Option

Pine Grove

Smiley's Red Barn Fruit Stand

Odell Hwy

282

Glassometry Studio
(glass blowing with public viewing)

Odell

WyEast

Davis

Mid Valley Market (groceries)

Cody Orchards

Odell Hwy 282

Stadelman

Neal Creek Mill

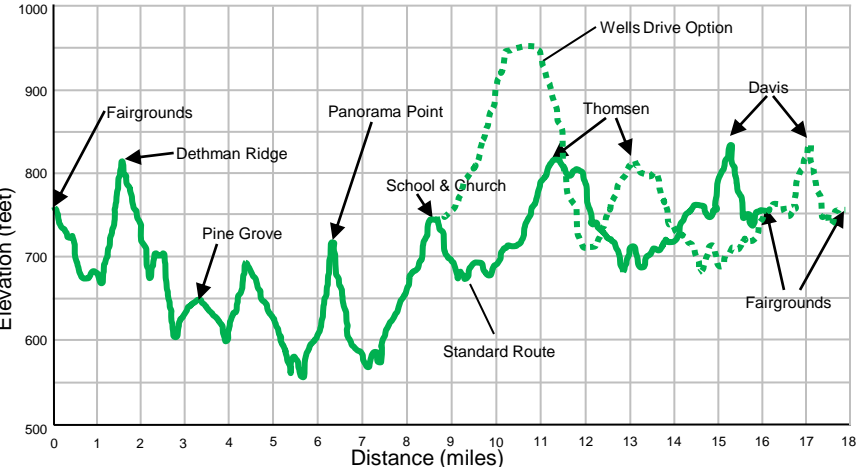
Rasmussen Farms

WyEast Vineyards



Caution:
Moderate Traffic

Elevation Profile



Detail directions on other side.

Follow **Green** Road Markers



Proceed Straight



Left Turn



Right Turn



Harvest Bicycle Ride: Parkdale Loop (blue)

Distance: 27.4 miles
Net elevation gain: 2,250 feet

A pleasant ride with modest grades, spectacular views of Mt Hood, and numerous orchards and fruit stands to partake of the Hood River Valley's fresh bounty. Many points of interest noted in blue. Absolutely don't forget your camera!

Detail directions on other side.

Follow **Blue Road Markers**



Proceed Straight



Left Turn



Right Turn



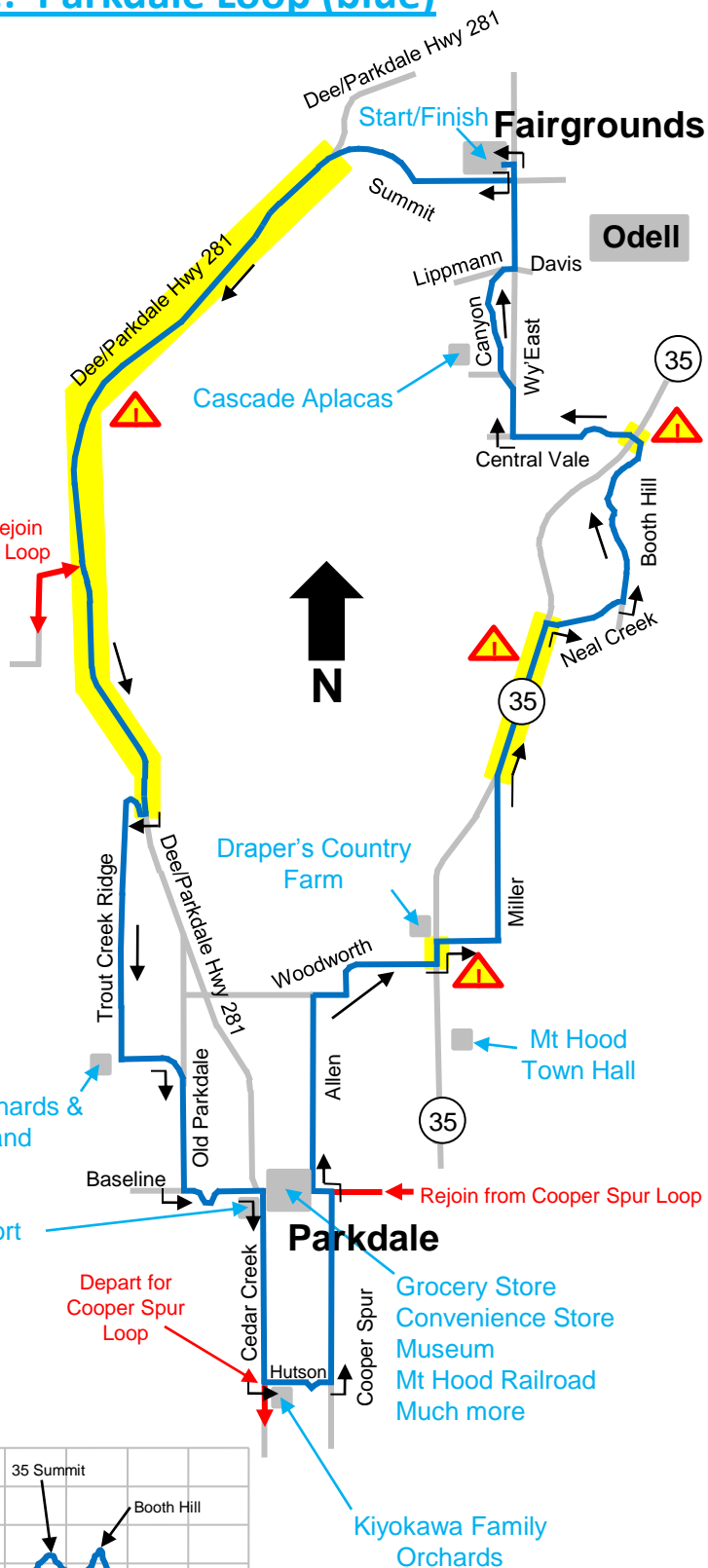
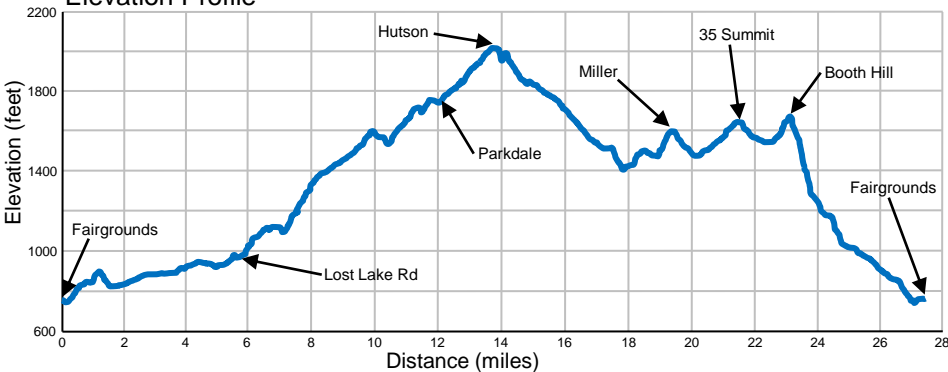
Caution:
Moderate Traffic

R Rest Stop: food, drink, support

Depart for Cooper Spur Loop

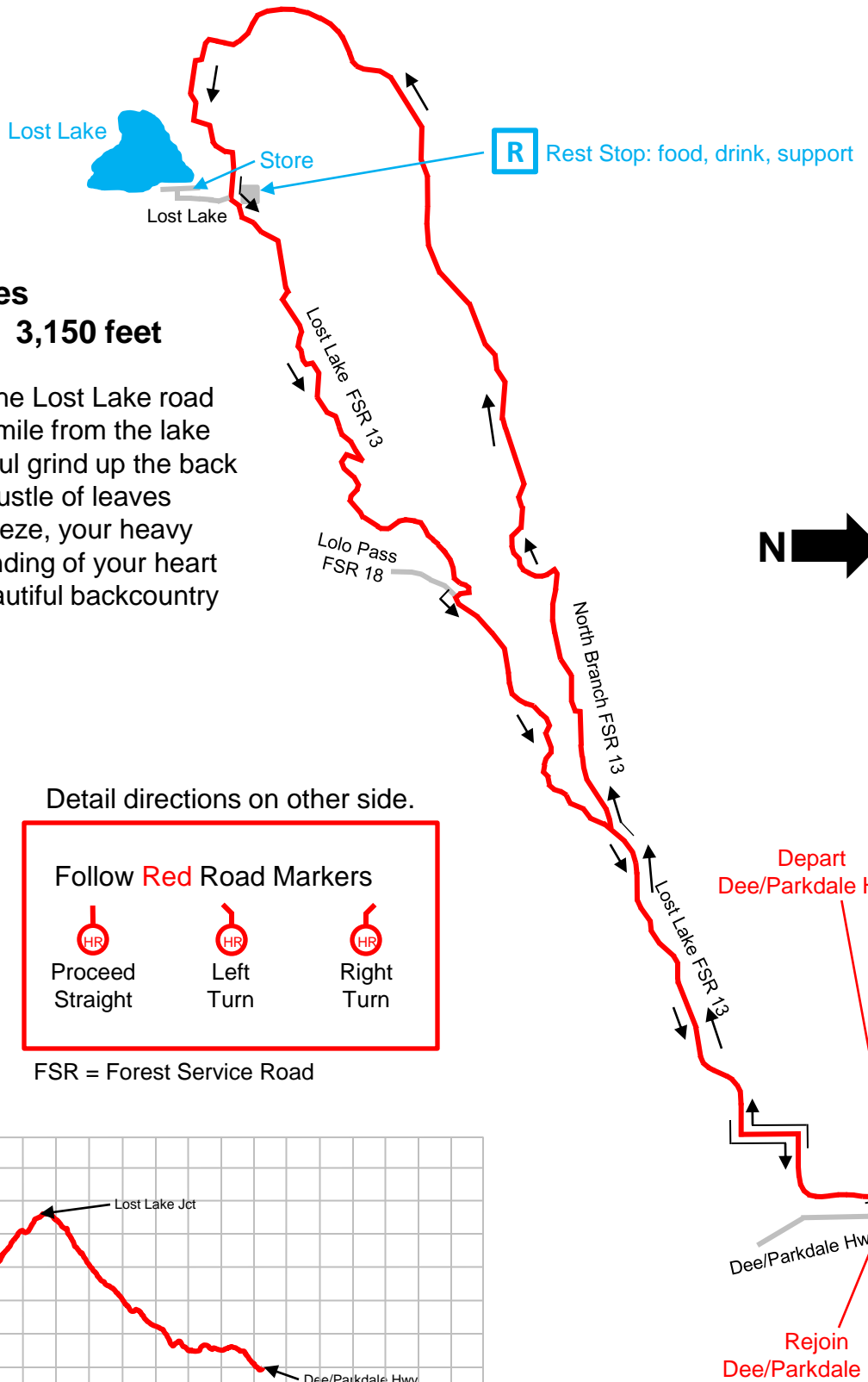
Rejoin from Cooper Spur Loop

Elevation Profile





Hood River Harvest Ride: Lost Lake Loop (red)



Distance: 30.6 miles
Net elevation gain: 3,150 feet

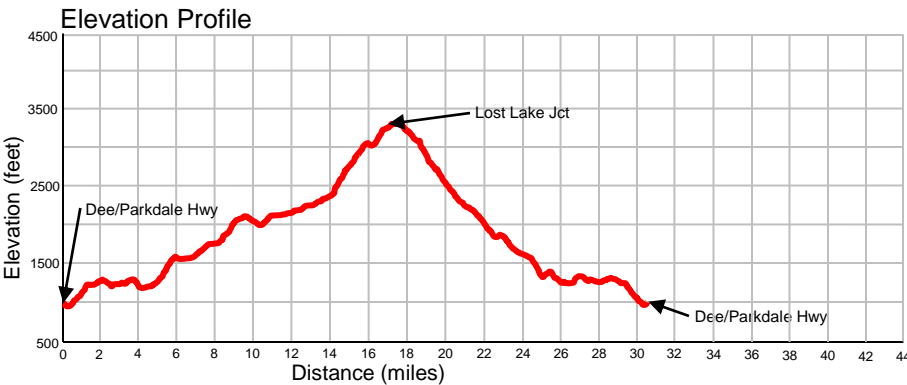
A challenging climb to the Lost Lake road summit, only a quarter mile from the lake itself. Enjoy the peaceful grind up the back road, hearing only the rustle of leaves fluttering in the cool breeze, your heavy breathing, and the pounding of your heart as you conquer this beautiful backcountry road.

Detail directions on other side.

Follow Red Road Markers

Proceed Straight	Left Turn	Right Turn

FSR = Forest Service Road



Orange Loop -Cooper Spur

Distance: 18.1 miles

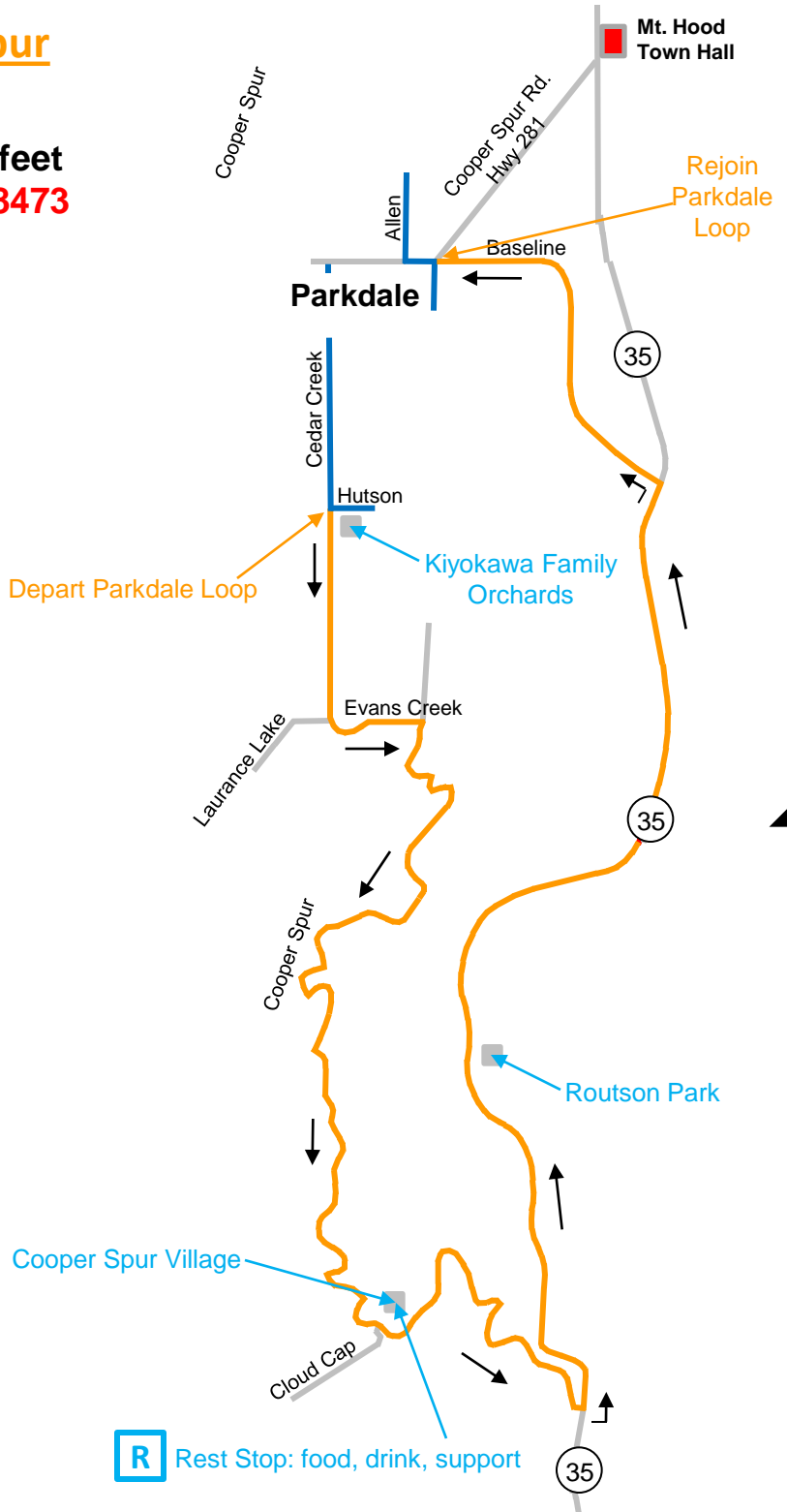
Net elevation gain: 1,650 feet

For Support call 541-490-8473

Notes: Mileage rounded to nearest 0.1 mi;
LT = Left Turn; RT = Right Turn

Mile

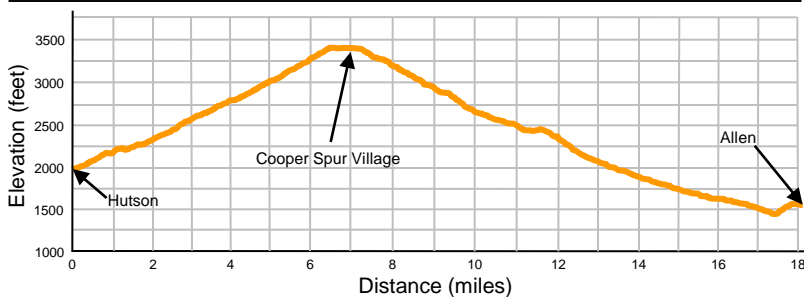
- 0.0 Begin Cooper Spur at Parkdale Loop
13.5 mile
- 0.0 Continue straight on Clear Creek at
junction with Hutson
- 1.2 Bear left onto Evans Creek at
junction with Laurance Lake
- 1.8 RT onto Cooper Spur
- 7.0 Cooper Spur Village
- 7.0 Rest stop
- 7.0 Continue straight on Cooper Spur at
junction with Cloud Cap
- 9.4 LT onto Hwy 35. **Caution, main road.**
- 15.6 LT onto Baseline
- 17.9 Continue straight on Baseline at
junction with Cooper Spur
- 18.1 End of Cooper Spur Loop
- 18.1 RT onto Allen, rejoining Parkdale
Loop at mile 15.9



Follow **Orange** Road Markers

Proceed Straight	Left Turn	Right Turn

Elevation Profile





Moderate Bonus Loop - 6.6 miles

to a "hidden valley" on Middle Mountain

Caution! The route is unsigned so you need to read and understand this map!

Walking directions to Wyeast Rd

6.6 mi – about 2 hours 12 mins

Via Straight Hill Rd - [remove](#)

- A** Summit Dr
- 1. Head west on **Summit Dr** toward **Lippman Rd** 0.3 mi
0.3 mi – about 6 mins
- B** Summit Dr
- 2. Head south on **Lippman Rd** toward **Canyon Rd** 1.0 mi
1.0 mi – about 19 mins
- C** Lippman Rd
- 3. Head east on **Lippman Rd** toward **Canyon Rd** 26 ft
- 4. Turn right at **Canyon Rd** 0.9 mi
- 5. Turn right at **Wyeast Rd** 0.4 mi
1.3 mi – about 28 mins
- D** Wyeast Rd
- 6. Head south on **Wyeast Rd** toward **Central Vale Rd** 13 ft
- 7. Turn left at **Central Vale Rd** 0.9 mi
0.9 mi – about 20 mins
- E** Central Vale Rd
- 8. Head northwest on **Straight Hill Rd** 0.6 mi
- 9. Turn right to stay on **Straight Hill Rd** 0.5 mi
1.1 mi – about 19 mins
- F** Straight Hill Rd
- 10. Head east on **Straight Hill Rd** toward **Massee Grade Rd** 56 ft
- 11. Turn left to stay on **Straight Hill Rd** 0.4 mi
0.4 mi – about 6 mins
- G** Straight Hill Rd
- 12. Head west on **Davis Dr** toward **Odell Hwy** 0.2 mi
- 13. Turn left to stay on **Davis Dr** 0.7 mi
0.9 mi – about 18 mins
- H** Davis Dr
- 14. Head west on **Davis Dr** toward **Wyeast Rd** 46 ft
- 15. Turn right at **Wyeast Rd** 0.7 mi
0.7 mi – about 12 mins
- I** Wyeast Rd

